OFFICE COPY

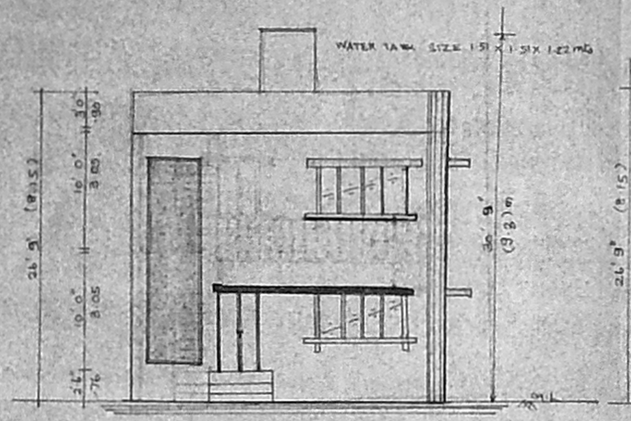

FRONT ELEVATION.

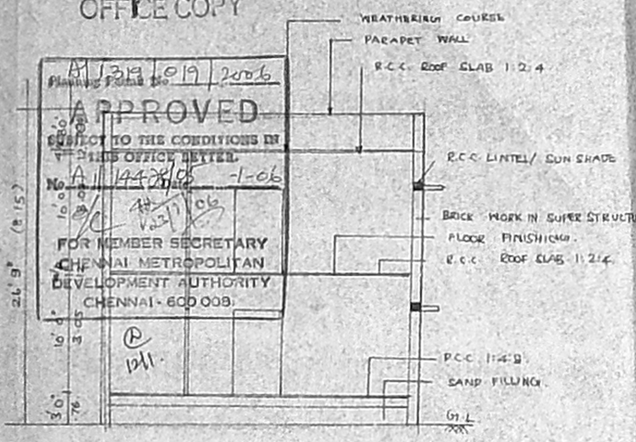

SECTION ON - BC

Planning Permit No. A/1319/019/2006
APPROVED
SUBJECT TO THE CONDITIONS IN THIS OFFICE LETTER.
No. A/14478/05 -1-06
FOR MEMBER SECRETARY
CHENNAI METROPOLITAN DEVELOPMENT AUTHORITY
CHENNAI - 600 008.

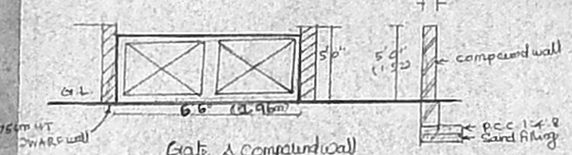

Gate & compound wall Details

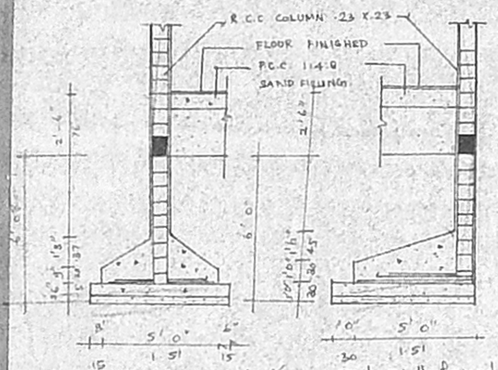

FOUNDATION DETAILS.

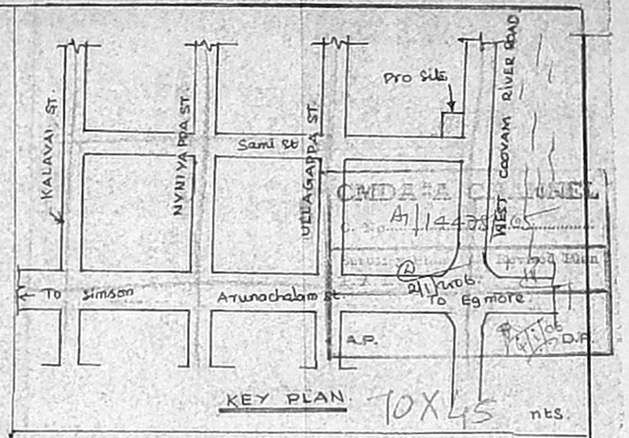

KEY PLAN. 10X45 nts.

PLAN SHOWING PROPOSED RESIDENTIAL BUILDING AT OLD NO 20, NEW NO 34, WEST COOVAM ROAD, CHINDADRIPET, CHENNAI - 2. R.S. NO 934/1, DIVISION NO.81 BLOCK NO 14.

JOINERY

DOOR	D	3'3" x 7'0"	1.00 x 2.11
DOOR	D1	3'0" x 7'0"	0.90 x 2.11
DOOR	D2	2'6" x 7'0"	0.76 x 2.11
WINDOW	W	5'0" x 4'0"	1.51 x 1.22
WINDOW	W1	4'0" x 4'0"	1.22 x 1.22
VENTILATOR	V	3'0" x 1'6"	0.90 x 0.45

OTS - 34.78 sft

AREA STATEMENT

	sq.ft.	sq.m.
PLOT AREA	1246	115.79
PRO G.F PLINTH AREA	775.22	72.04
PRO. F.F. ,,	775.22	72.04
TOTAL ,,	1550.44	144.08

PLOT COVERAGE 62.2 % F.S.I - [illegible] / 1.2%

OWNER'S

M K Gumavasavamy

COLOUR INDEX

BOUNDARY
PROPOSED
ROAD.

LICENSED SURVEYOR:

B. ATHIYAMAN, B.E.
CHARTERED ENGINEER
Class I Licensed Surveyor
Corporation of Chennai
6, Nathamuni Street, 7, Kasi
Chennai 17. Ph: 28156824
Mobile: 31038440.

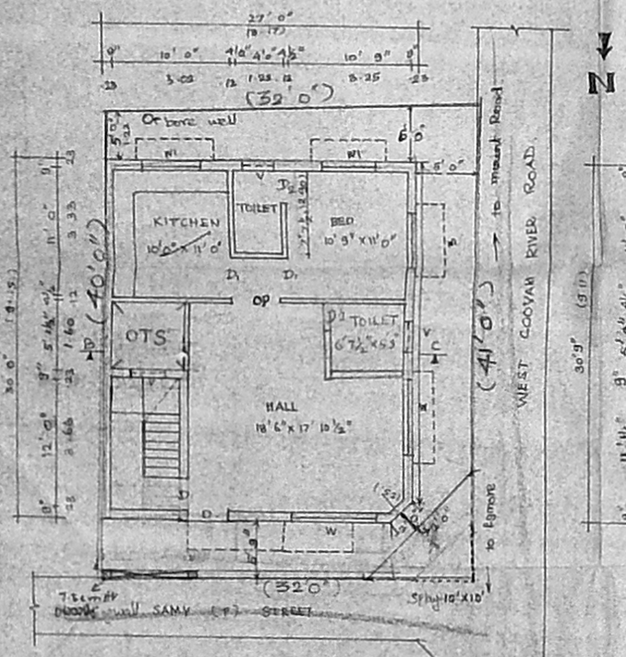

SITE & GROUND FLOOR PLAN.

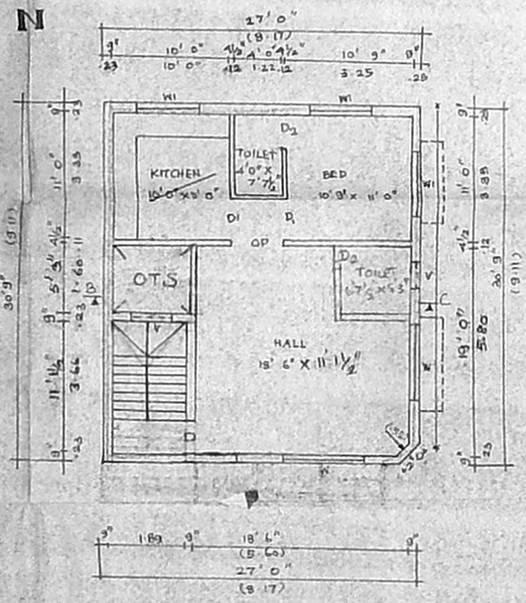

FIRST FLOOR PLAN.

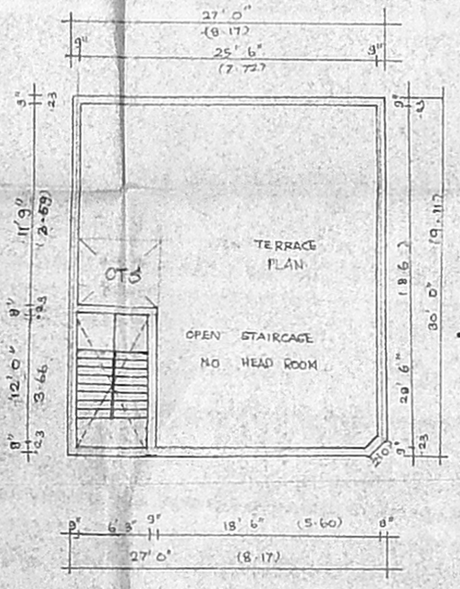

TERRACE PLAN.

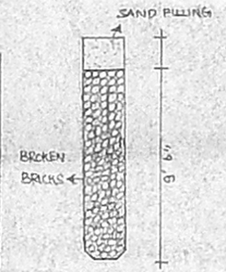

PERCULATION PIT.